



VILLAGE OF RIVER GROVE 2024 DCEO Street Improvements

October 11, 2024

Dear Resident:

In order to complete concrete patching of the roads at the intersections of Struckman and Center and Forest and Center, traffic will temporarily be restricted to one-way northbound travel on Forest and Struckman. To assist in navigation throughout the project site, traffic control signage will be posted at locations where this temporary change will be taking place. A traffic routing exhibit has been included on the backside of this notice to give an overview of what to expect during this time.

As outlined in the exhibit, there will be Road Closed signs posted at the intersections of Forest and Center and Struckman and Center, along with one-way signs to indicate the restricted direction of travel. Additionally, Do Not Enter signs will be posted at the intersections of Arnold and Forest and Arnold and Struckman to notify South-bound traffic.

This change in traffic pattern will take place starting on Monday October 14th and will continue for no longer than 14 days to allow the contractor to complete one side the intersection, allow concrete cure time and complete patching on the other side of the intersection. Once completed, the traffic control will be lifted, and traffic routing will continue as usual.

This work is set to take place at locations indicated in the location map below labeled the "Improvement Zones." During the days of improvement, there may be limited street parking on Struckman and Forest during the working hours of 7am to 5pm. To accommodate these parking restrictions, additional parking will be available at three locations: The American Legion parking lot on Grand Avenue, the Metra Off-street parking area on Arnold Street, and the Village Hall Parking lot on Thatcher Avenue. These locations are also highlighted on the project location map as Parking Area's 1, 2, and 3.

We appreciate your cooperation and patience during this time and hope that you can enjoy these improvements as soon as possible. If you have any questions regarding this notice, please feel free to reach out to the contacts listed below for assistance.

Brock Leder

Director of Public Works
708-452-7055 (o)

bleder@rivergroveil.gov

Andrew Barnett

Project Manager
708-865-0300 (o)
630-334-1697 (c)

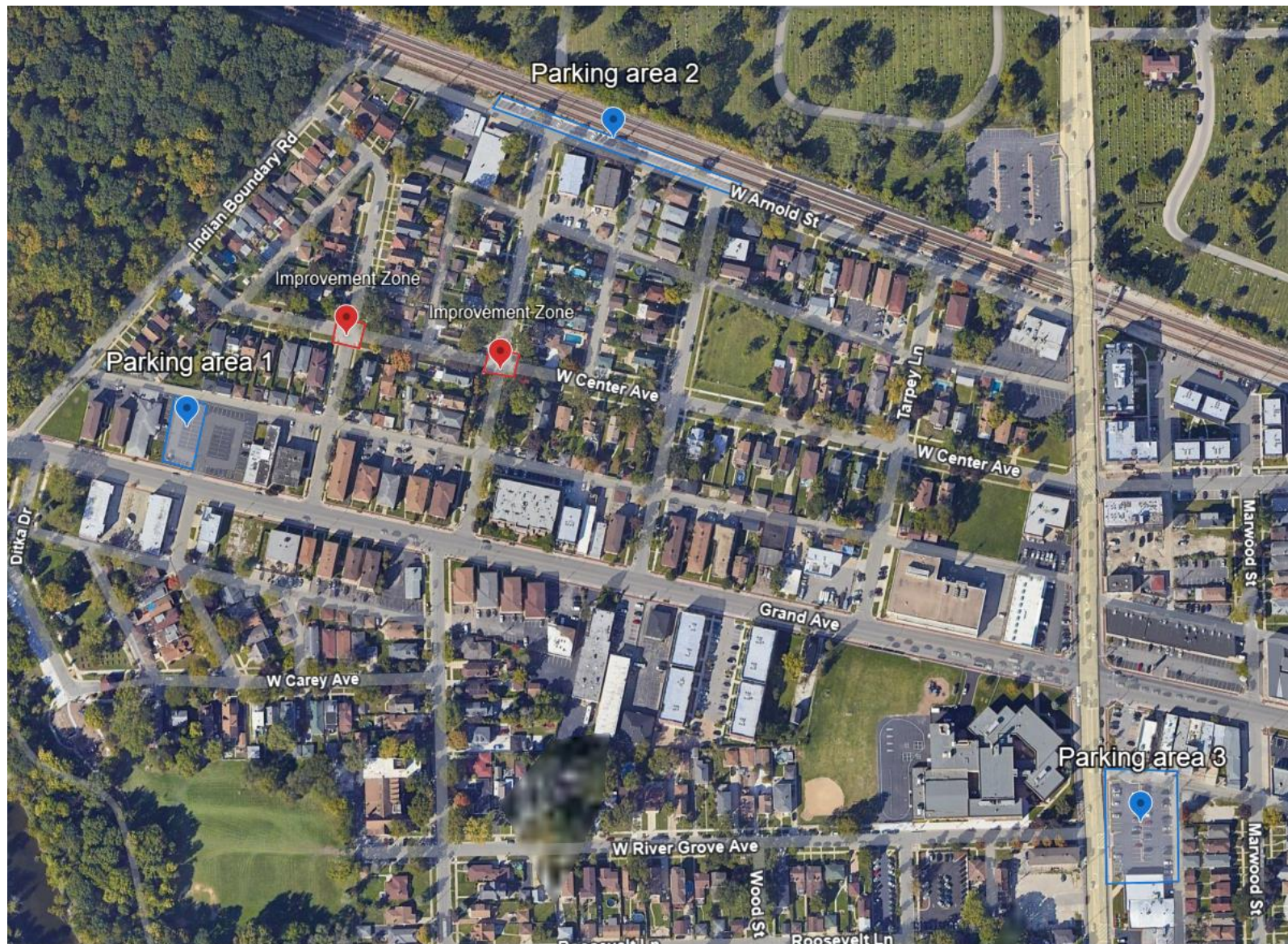
abarnett@ehancock.com

Audrey Eltzroth

Project Engineer
708-865-0300 (o)
708-879-6677 (c)

aeltzroth@ehancock.com


IMPROVEMENT LOCATION MAP



Drawing file: W:\Projects_by_Village\River Grove\Improvements\Site Maintenance Exhibit Phase 1.dwg
Oct 11, 2024 - 9:27am



TEMPORARY TRAFFIC ROUTING EXHIBIT




| LEGEND OF SYMBOLS | | |
|-------------------|---------------------------|------------------|
| SYMBOL | DESCRIPTION | CODE & SIZE |
| | | R5-1 30"x30" |
| | | R11-2 48"x30" |
| | | W20-3 48"x48" |
| | | R11-4 60"x30" |
| | | |
| | DIRECTION OF TRAFFIC FLOW | |



Drawing file: W:\Projects_by_Village\River Grove\76022211 - DCEO Street Improvements\SITE\MAINTENANCE EXHIBIT PHASE II.dwg
Oct 11, 2024 - 9:31am



TEMPORARY TRAFFIC ROUTING EXHIBIT



INCORPORATED 1888

| LEGEND OF SYMBOLS | | |
|-------------------|---------------------------|------------------|
| SYMBOL | DESCRIPTION | CODE & SIZE |
| | | R5-1 30"x30" |
| | | R11-2 48"x30" |
| | | W20-3 48"x48" |
| | | R11-4 60"x30" |
| | | |
| | DIRECTION OF TRAFFIC FLOW | |



◆ Civil Engineers
◆ Municipal Consultants
◆ Established 1911

9900 Renaissance Road
Westchester, IL 60154-2780
Phone: 708/465-0800
www.hancock.com